

Site Details:

Castle Street
Buildings, Waterhouse
Lane, Hull, HU1 2DA

Client Ref: EMS_530230_713172
Report Ref: EMS-530230_713172
Grid Ref: 509507, 428490

Map Name: Provisional

Map date: 1956

Scale: 1:10,560

Printed at: 1:10,560



Surveyed 1953
Revised 1955
Edition N/A
Copyright 1956
Levelled N/A

Surveyed N/A
Revised 1955
Edition 1956
Copyright N/A
Levelled N/A



Produced by
Groundsure Insights
www.groundsure.com

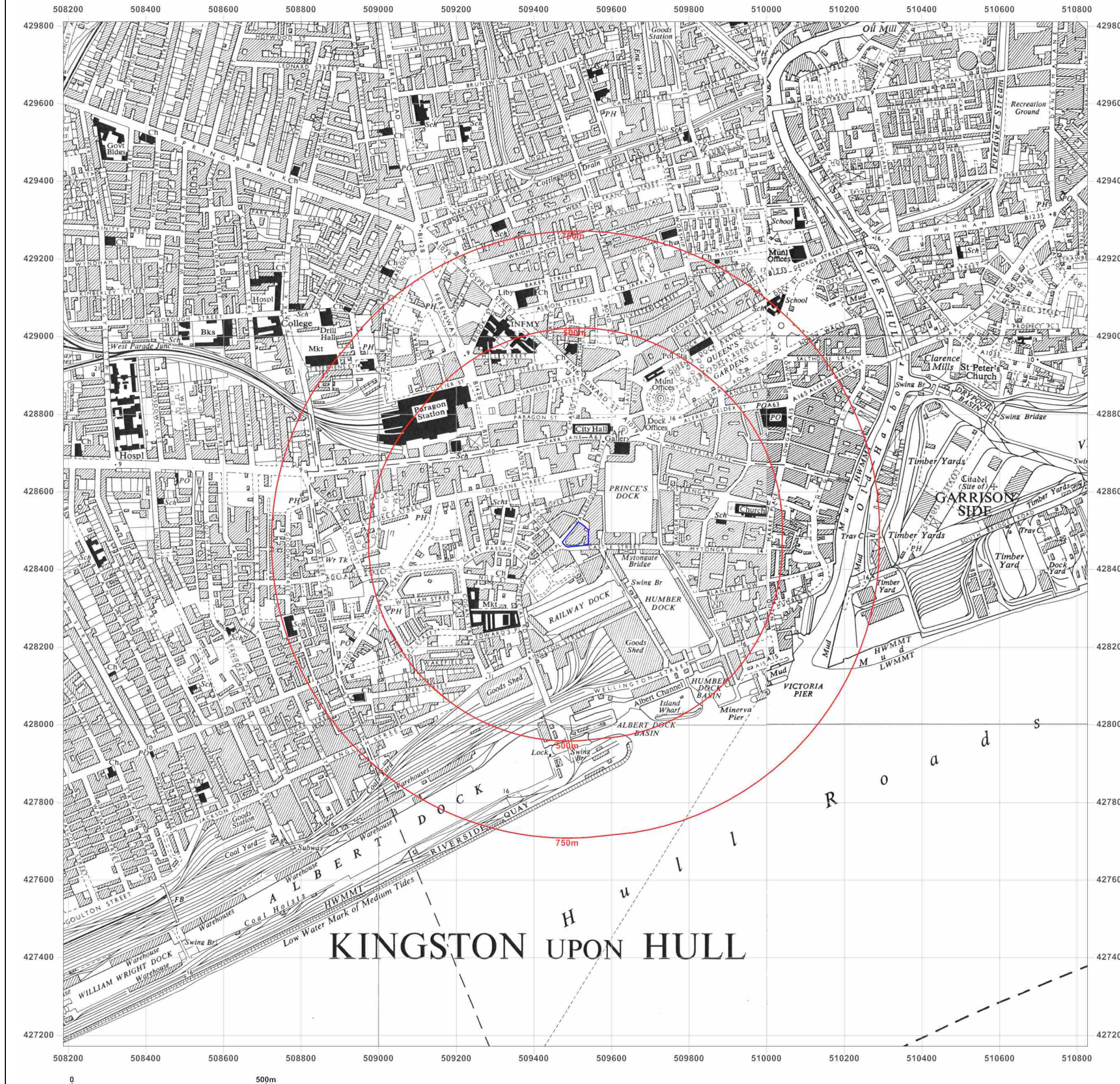


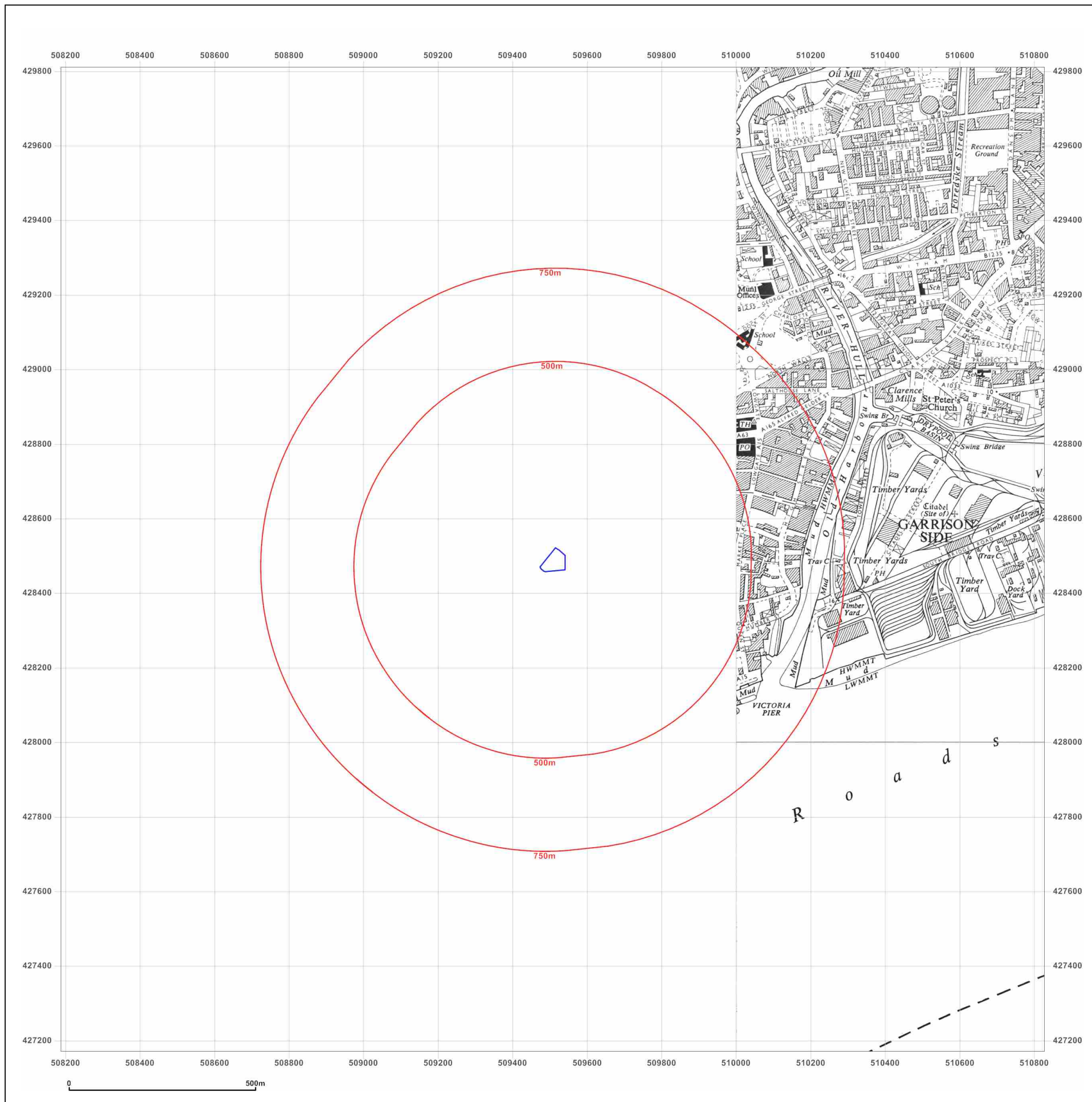
Supplied by:
www.emapsite.com
sales@emapsite.com

© Crown copyright and database rights 2019 Ordnance Survey 100035207

Production date: 04 March 2019

Map legend available at:
www.groundsure.com/sites/default/files/groundsure_legend.pdf





emapsite™

Site Details:

Castle Street
Buildings, Waterhouse
Lane, Hull, HU1 2DA


Client Ref: EMS_530230_713172
Report Ref: EMS-530230_713172
Grid Ref: 509507, 428490

Map Name: Provisional

Map date: 1956

Scale: 1:10,560

Printed at: 1:10,560



Surveyed N/A
Revised 1955
Edition 1956
Copyright N/A
Levelled N/A



Produced by
Groundsure Insights
www.groundsure.com



Supplied by:
www.emapsite.com
sales@emapsite.com

© Crown copyright and database rights 2019 Ordnance Survey 100035207

Production date: 04 March 2019

Map legend available at:
www.groundsure.com/sites/default/files/groundsure_legend.pdf

Site Details:

Castle Street
Buildings, Waterhouse
Lane, Hull, HU1 2DA

Client Ref: EMS_530230_713172
Report Ref: EMS-530230_713172
Grid Ref: 509507, 428490

Map Name: National Grid

Map date: 1970-1971

Scale: 1:10,000

Printed at: 1:10,000



Surveyed 1971
Revised 1971
Edition N/A
Copyright N/A
Levelled N/A

Surveyed 1970
Revised 1970
Edition N/A
Copyright N/A
Levelled N/A



Produced by
Groundsure Insights
www.groundsure.com



Supplied by:
www.emapsite.com
sales@emapsite.com

© Crown copyright and database rights 2019 Ordnance Survey 100035207

Production date: 04 March 2019

Map legend available at:
www.groundsure.com/sites/default/files/groundsure_legend.pdf



Site Details:

Castle Street
Buildings, Waterhouse
Lane, Hull, HU1 2DA

Client Ref: EMS_530230_713172
Report Ref: EMS-530230_713172
Grid Ref: 509507, 428490

Map Name: National Grid

Map date: 1981-1983

Scale: 1:10,000

Printed at: 1:10,000



Surveyed 1968
Revised 1981
Edition N/A
Copyright N/A
Levelled N/A

Surveyed 1982
Revised 1983
Edition N/A
Copyright N/A
Levelled N/A



Produced by
Groundsure Insights
www.groundsure.com

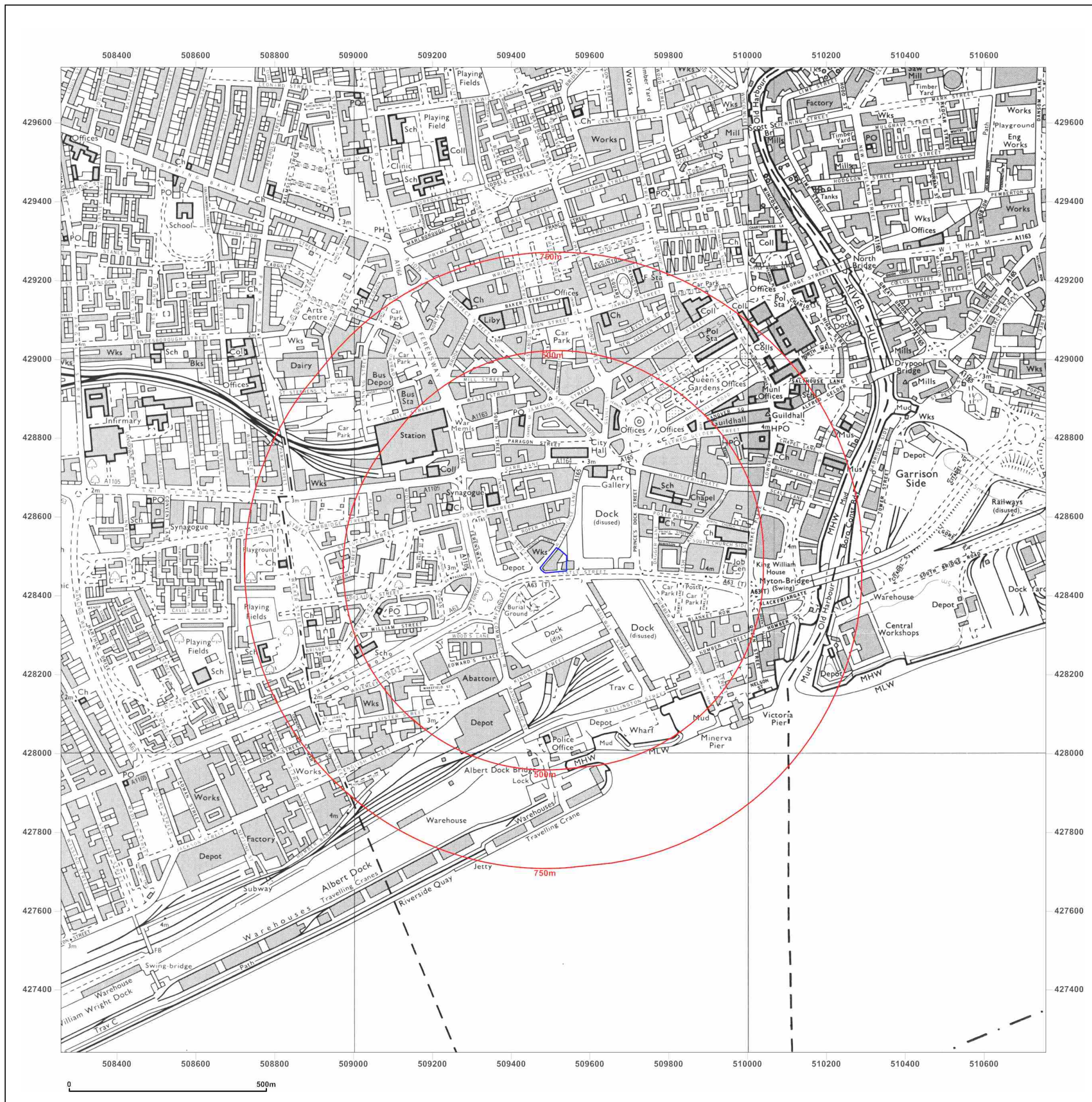


Supplied by:
www.emapsite.com
sales@emapsite.com

© Crown copyright and database rights 2019 Ordnance Survey 100035207

Production date: 04 March 2019

Map legend available at:
www.groundsure.com/sites/default/files/groundsure_legend.pdf



Site Details:

Castle Street
Buildings, Waterhouse
Lane, Hull, HU1 2DA

Client Ref: EMS_530230_713172
Report Ref: EMS-530230_713172
Grid Ref: 509507, 428490

Map Name: National Grid

Map date: 1992-1994

Scale: 1:10,000

Printed at: 1:10,000



Surveyed 1985
Revised 1994
Edition N/A
Copyright N/A
Levelled N/A

Surveyed 1991
Revised 1992
Edition N/A
Copyright N/A
Levelled N/A



Produced by
Groundsure Insights
www.groundsure.com

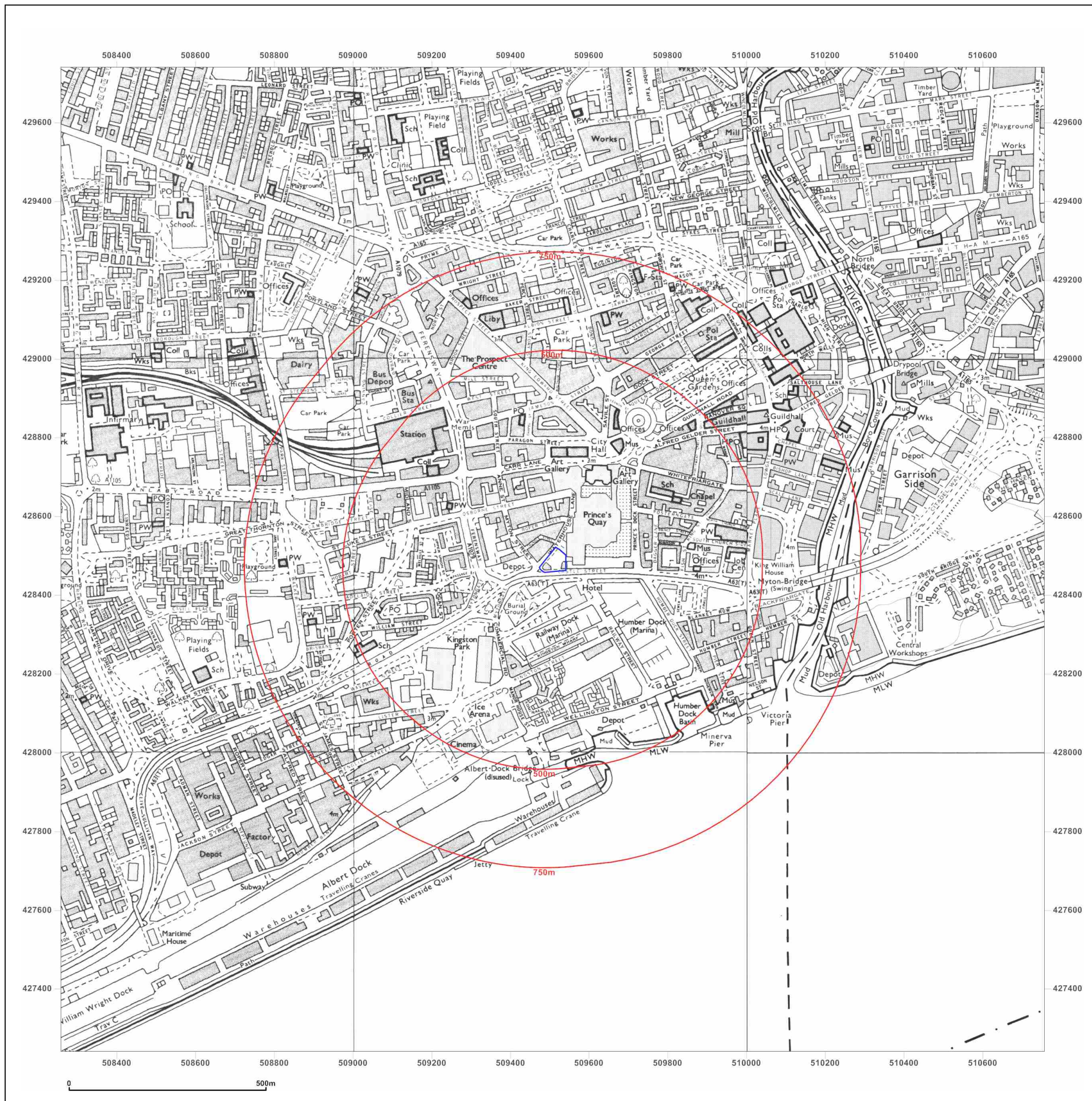


Supplied by:
www.emapsite.com
sales@emapsite.com

© Crown copyright and database rights 2019 Ordnance Survey 100035207

Production date: 04 March 2019

Map legend available at:
www.groundsure.com/sites/default/files/groundsure_legend.pdf



Site Details:

Castle Street
Buildings, Waterhouse
Lane, Hull, HU1 2DA


Client Ref: EMS_530230_713172
Report Ref: EMS-530230_713172
Grid Ref: 509507, 428490

Map Name: 1:10,000 Raster

Map date: 2002

Scale: 1:10,000

Printed at: 1:10,000



Produced by
Groundsure Insights
www.groundsure.com



Supplied by:
www.emapsite.com
sales@emapsite.com

© Crown copyright and database rights 2019 Ordnance Survey 100035207

Production date: 04 March 2019

Map legend available at:
www.groundsure.com/sites/default/files/groundsure_legend.pdf

Site Details:

Castle Street
Buildings, Waterhouse
Lane, Hull, HU1 2DA


Client Ref: EMS_530230_713172
Report Ref: EMS-530230_713172
Grid Ref: 509507, 428490

Map Name: National Grid

Map date: 2010

Scale: 1:10,000

Printed at: 1:10,000



Produced by
Groundsure Insights
www.groundsure.com



Supplied by:
www.emapsite.com
sales@emapsite.com

© Crown copyright and database rights 2019 Ordnance Survey 100035207

Production date: 04 March 2019

Map legend available at:
www.groundsure.com/sites/default/files/groundsure_legend.pdf

Site Details:

Castle Street
Buildings, Waterhouse
Lane, Hull, HU1 2DA


Client Ref: EMS_530230_713172
Report Ref: EMS-530230_713172
Grid Ref: 509507, 428490

Map Name: National Grid

Map date: 2014

Scale: 1:10,000

Printed at: 1:10,000



Produced by
Groundsure Insights
www.groundsure.com



Supplied by:
www.emapsite.com
sales@emapsite.com

www.alanwood.co.uk



Alan Wood & Partners